

AERODROME OBSTACLE CHART - ICAO
TYPE A - OPERATING LIMITATIONS

WESTON AIRPORT / IRELAND
RUNWAY 07-25

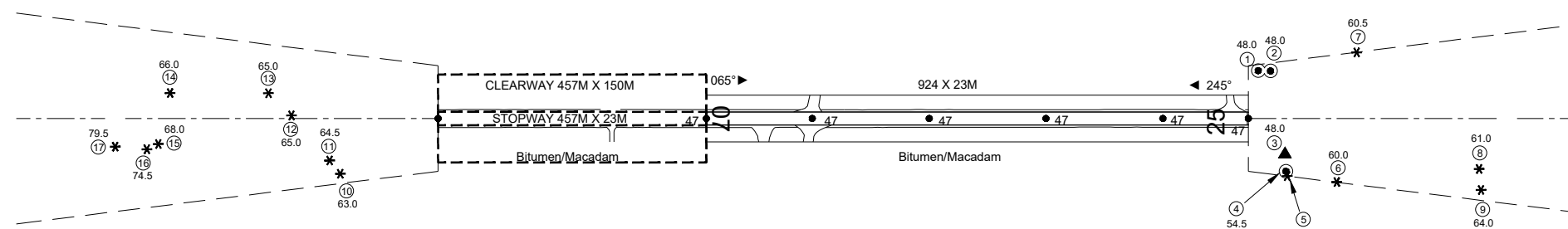
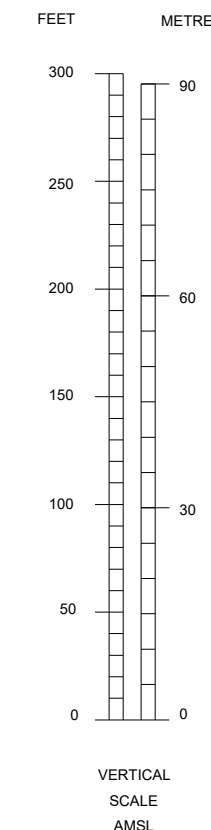
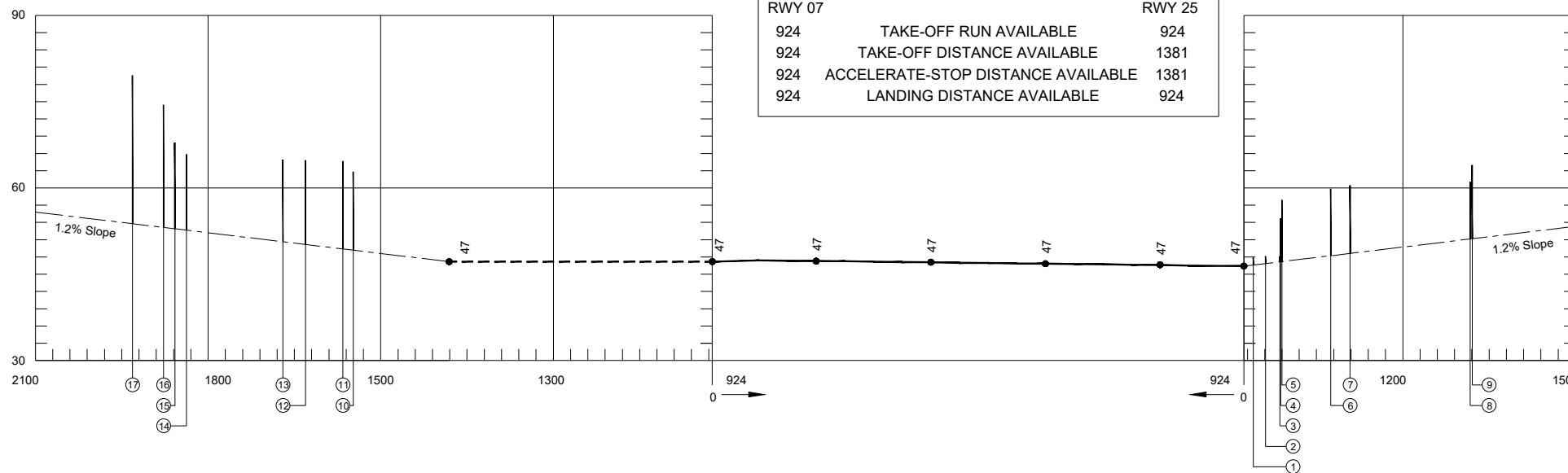
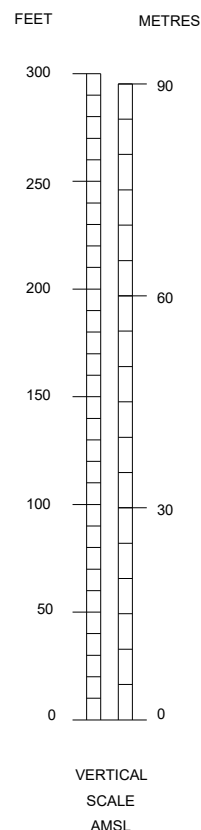
DIMENSIONS AND ELEVATIONS IN METRES

CONSULT NOTAM FOR LATEST INFORMATION

MAGNETIC VARIATION 2° W JULY 2024
ANNUAL CHANGE -11' W

RUNWAY 07-25

DECLARED DISTANCES		
RWY 07		RWY 25
924	TAKE-OFF RUN AVAILABLE	924
924	TAKE-OFF DISTANCE AVAILABLE	1381
924	ACCELERATE-STOP DISTANCE AVAILABLE	1381
924	LANDING DISTANCE AVAILABLE	924

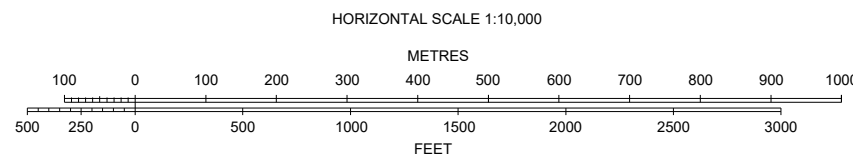


Obstacle Number	Survey Number	Description	Latitude	Longitude	Height m
10	1236	TREE	532049.6079N	532049.6079N	62.77
11	1238	TREE	532049.9924N	532049.9924N	64.62
12	1248	TREE	532051.2508N	532051.2508N	64.77
13	1256	TREE	532051.7698N	532051.7698N	64.83
14	0133	TREE	532049.3168N	532049.3168N	65.81
15	0134	TREE	532046.5135N	532046.5135N	67.84
16	1247	TREE	532045.9708N	532045.9708N	74.39
17	0136	TREE	532045.3024N	532045.3024N	79.51

Obstacle Number	Survey Number	Description	Latitude	Longitude	Height m
1	0102	SIGNBOARD	532117.6189N	532117.6189N	47.88
2	0109	SIGNBOARD	532117.9258N	532117.9258N	48.09
3	1325	TERRAIN	532114.1928N	532114.1928N	48.09
4	1023	STREETLIGHT	532113.3651N	532113.3651N	54.63
5	0090	TREE	532113.1796N	532113.1796N	57.88
6	1090	TREE	532114.1297N	532114.1297N	59.84
7	1016	TREE	532120.9985N	532120.9985N	60.41
8	1073	TREE	532118.3241N	532118.3241N	61.00
9	1076	TREE	532117.3394N	532117.3394N	63.95

Datum - Mean Sea Level, Malin Head

LEGEND		
IDENTIFICATION NUMBER	PLAN	PROFILE
	⑤	—
HEIGHT AMSL	25	—
TREE / BUSH	*	⑥
POLE, AERIAL, TOWER, ETC	●	—
TERRAIN	▲	—



Amendment		
No	Date	Entered by

ORDER OF ACCURACY: Horizontal 3m; Vertical 0.3m

Change: New Chart, SLC Geomatic Solutions.